

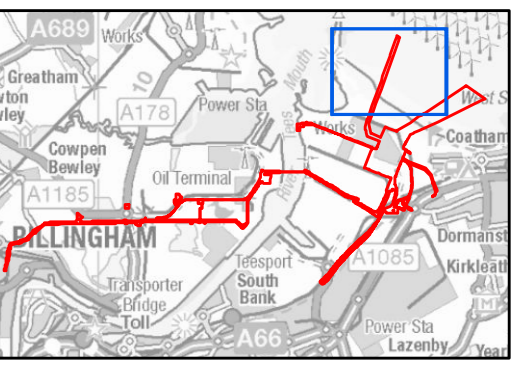
AECOM

PROJECT
NET ZERO TEESIDE PROJECT



APPLICANTS
NZT POWER LTD. AND NZNS STORAGE LTD.

KEY
Order Limits (Site Boundary)

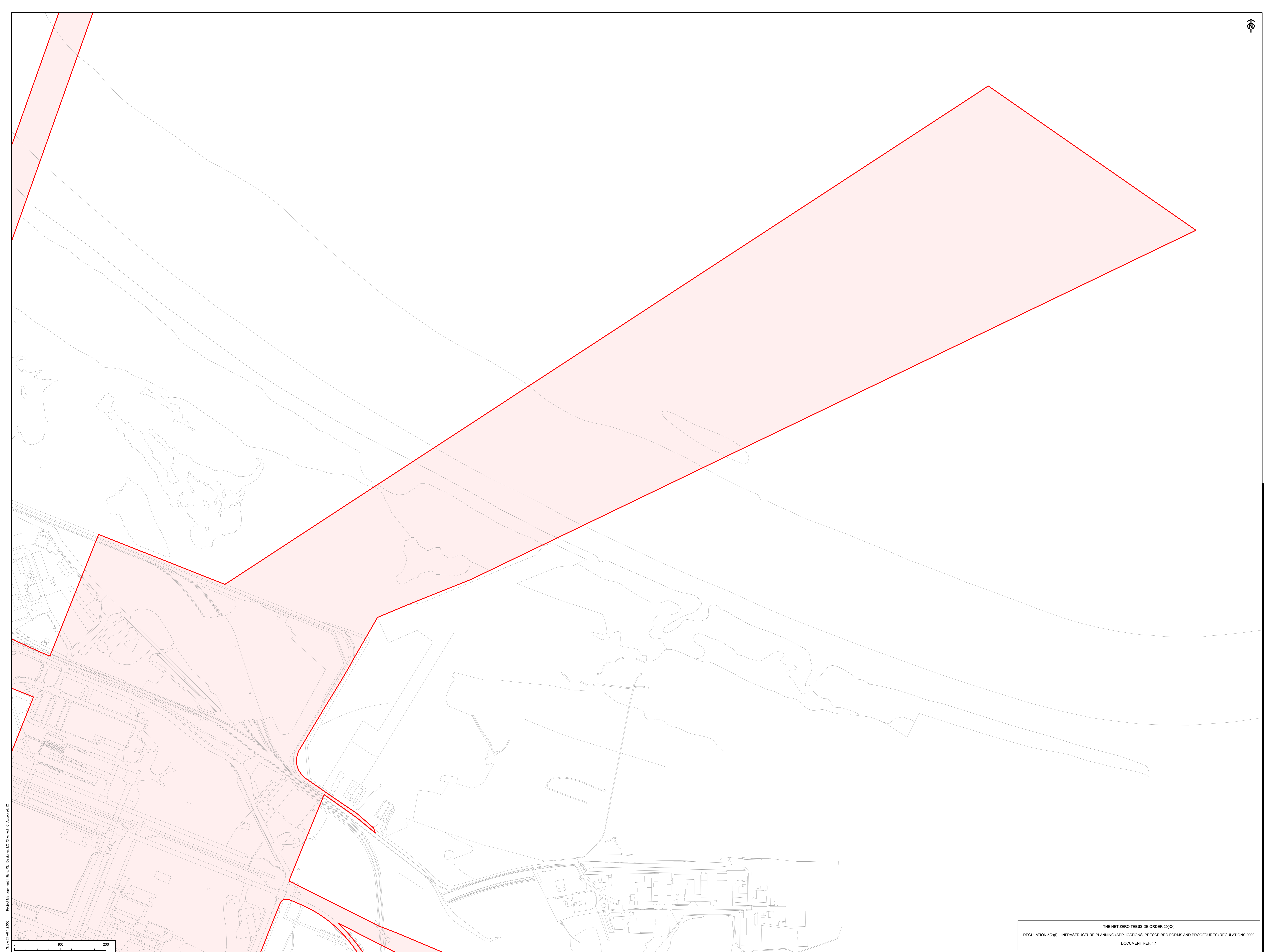


TITLE
SITE LOCATION PLAN
DOCUMENT REF. 4.1

THE NET ZERO TEESIDE ORDER 20(X)
REGULATION 5(2)(I) – INFRASTRUCTURE PLANNING (APPLICATIONS: PRESCRIBED FORMS AND PROCEDURES) REGULATIONS 2009
DOCUMENT REF. 4.1

REFERENCE
NET_AUGUST22_DCO_4.1_v3
SHEET NUMBER
1 of 8
DATE
AUGUST 2022

Project Management: Julia R. Douglas, LC Checked: C Approved: C
Scale: @ 1:2,000
Contains Ordnance Survey Data © Crown copyright and database rights 2022 Ordnance Survey 0100001673.



AECOM

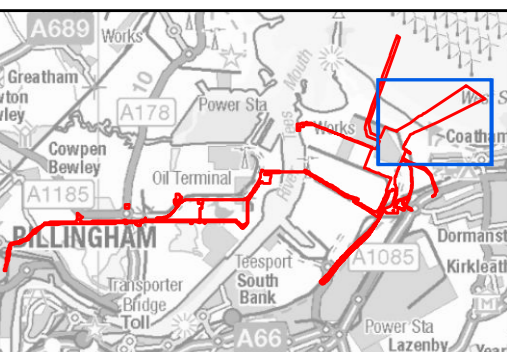
PROJECT
NET ZERO TEESIDE PROJECT



APPLICANTS
NZT POWER LTD. AND NZNS STORAGE LTD.

KEY

Order Limits (Site Boundary)



TITLE

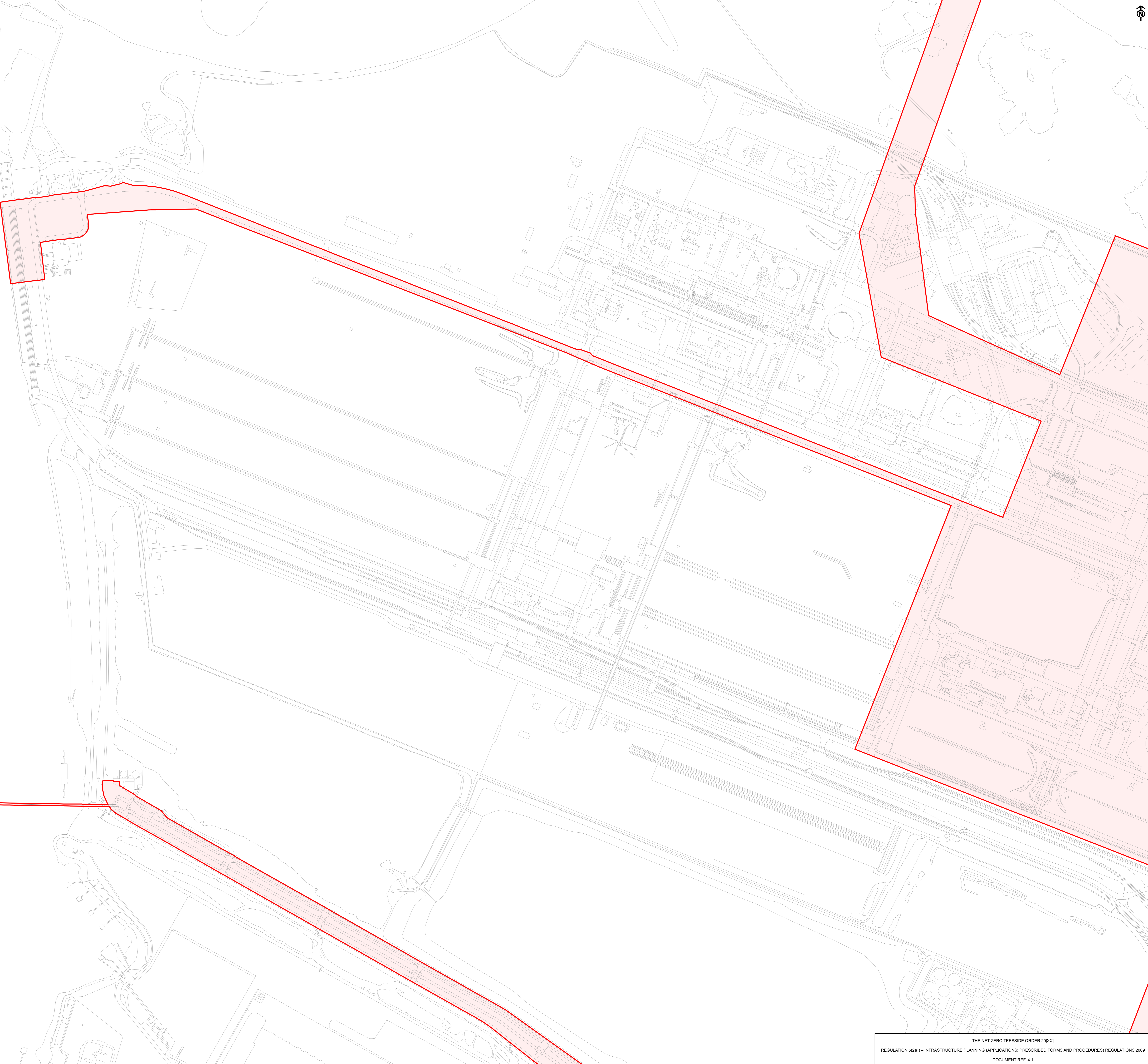
SITE LOCATION PLAN

DOCUMENT REF. 4.1

THE NET ZERO TEESIDE ORDER 20(XX)
REGULATION 5(2)(I) – INFRASTRUCTURE PLANNING (APPLICATIONS: PRESCRIBED FORMS AND PROCEDURES) REGULATIONS 2009
DOCUMENT REF. 4.1


REFERENCE
NET_AUGUST22_DCO_4.1_v3
SHEET NUMBER
2 of 8
DATE
AUGUST 2022

Scale @ A1 1:2500
0 100 200 m
Contains Ordnance Survey Data © Crown copyright and database rights 2022 Ordnance Survey 0100031613.




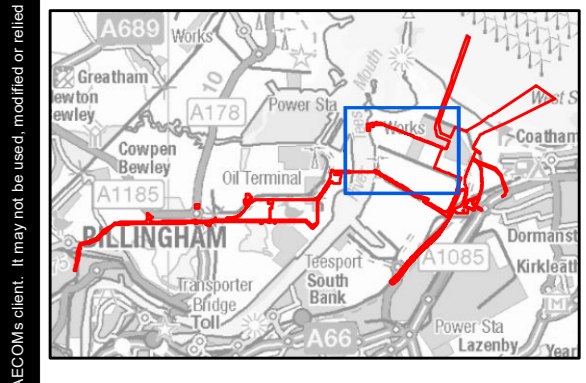
AECOM

PROJECT
NET ZERO TEESIDE PROJECT

 Net Zero Teesside

APPLICANTS
NZT POWER LTD. AND NZNS STORAGE LTD.

KEY
 Order Limits (Site Boundary)



TITLE
SITE LOCATION PLAN
DOCUMENT REF. 4.1

REFERENCE
NET_AUGUST22_DCO_4.1_v3

SHEET NUMBER
3 of 8

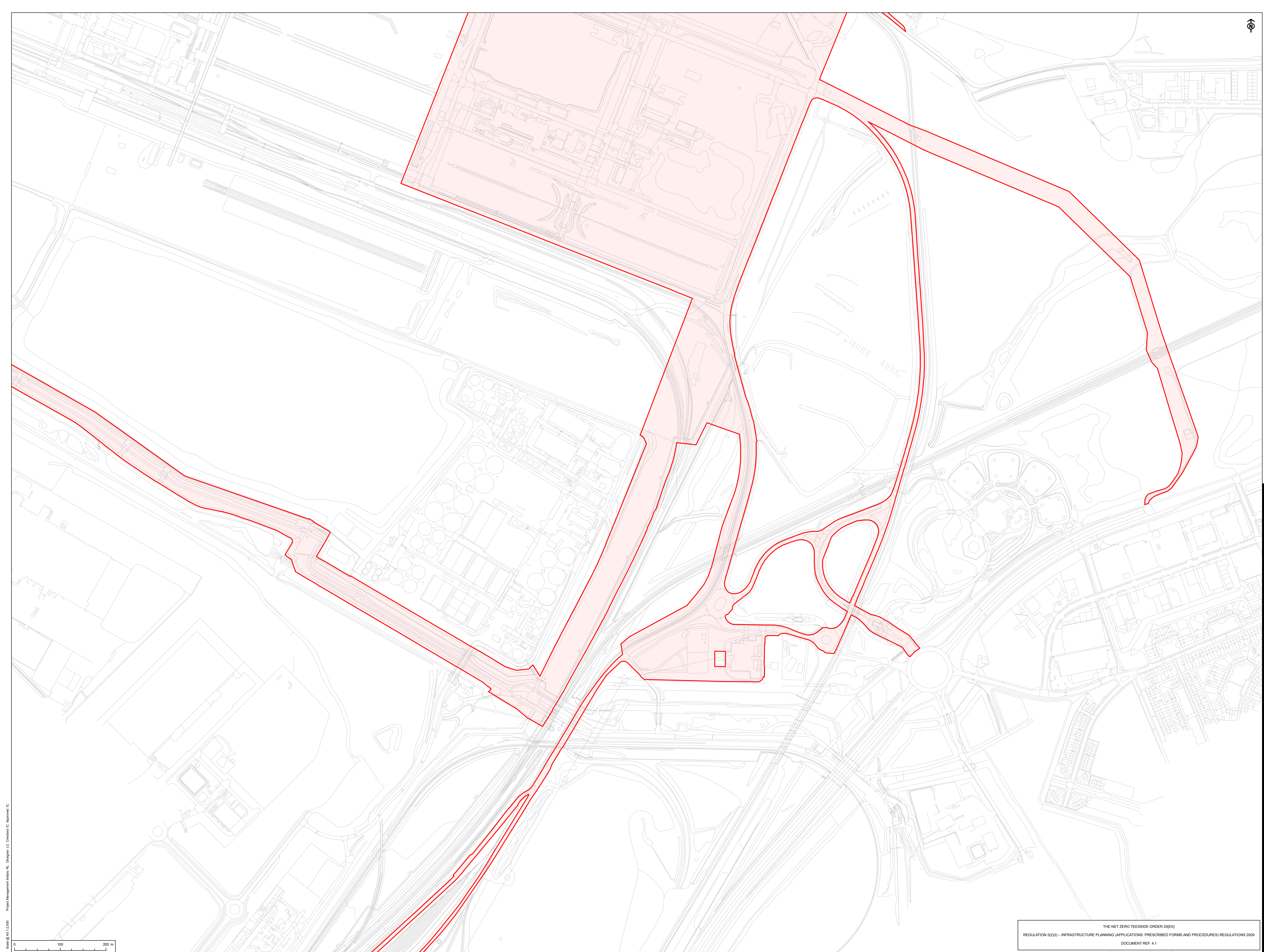
DATE
AUGUST 2022

THE NET ZERO TEESIDE ORDER 202[X]
REGULATION 52(1) – INFRASTRUCTURE PLANNING (APPLICATIONS: PRESCRIBED FORMS AND PROCEDURES) REGULATIONS 2009
DOCUMENT REF. 4.1

Scale 0 100 200 m

Project Management: Julia, R., Designer: C. Chubb, C. Approved: C.

Contains Ordnance Survey Data © Crown copyright and database rights 2022. Ordnance Survey 0100031613.



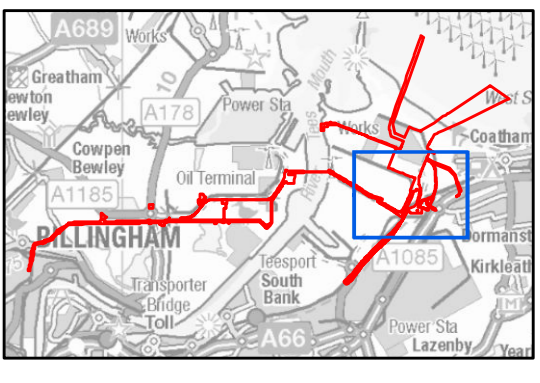
AECOM

PROJECT
NET ZERO TEESIDE PROJECT

Net Zero
Teesside

APPLICANTS
NZT POWER LTD. AND NZNS STORAGE LTD.

KEY
Order Limits (Site Boundary)



THE NET ZERO TEESIDE ORDER 20(XX)

REGULATION 52(1) – INFRASTRUCTURE PLANNING (APPLICATIONS: PRESCRIBED FORMS AND PROCEDURES) REGULATIONS 2009

DOCUMENT REF. 4.1

TITLE
SITE LOCATION PLAN
DOCUMENT REF. 4.1

REFERENCE
NZT_AUGUST22_DCO_4.1_v3

SHEET NUMBER
4 of 8

DATE
AUGUST 2022

Scale @ 1:12,500

0 100 200 m

Contains Ordnance Survey Data © Crown copyright and database rights 2022. Ordnance Survey 01000016193.



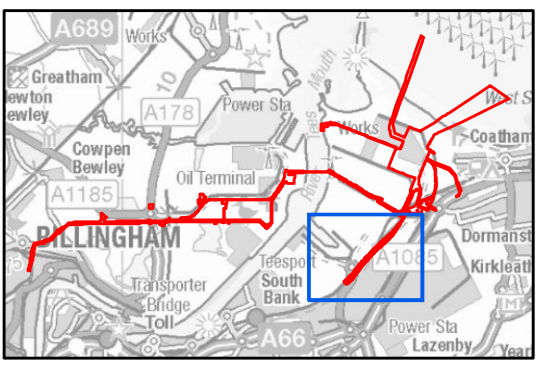
AECOM

PROJECT
NET ZERO TEESIDE PROJECT

Net Zero Teeside

APPLICANTS
NZT POWER LTD. AND NZNS STORAGE LTD.

KEY
 Order Limits (Site Boundary)



THE NET ZERO TEESIDE ORDER 20(XX)
REGULATION 52(1) – INFRASTRUCTURE PLANNING (APPLICATIONS: PRESCRIBED FORMS AND PROCEDURES) REGULATIONS 2009
DOCUMENT REF. 4.1

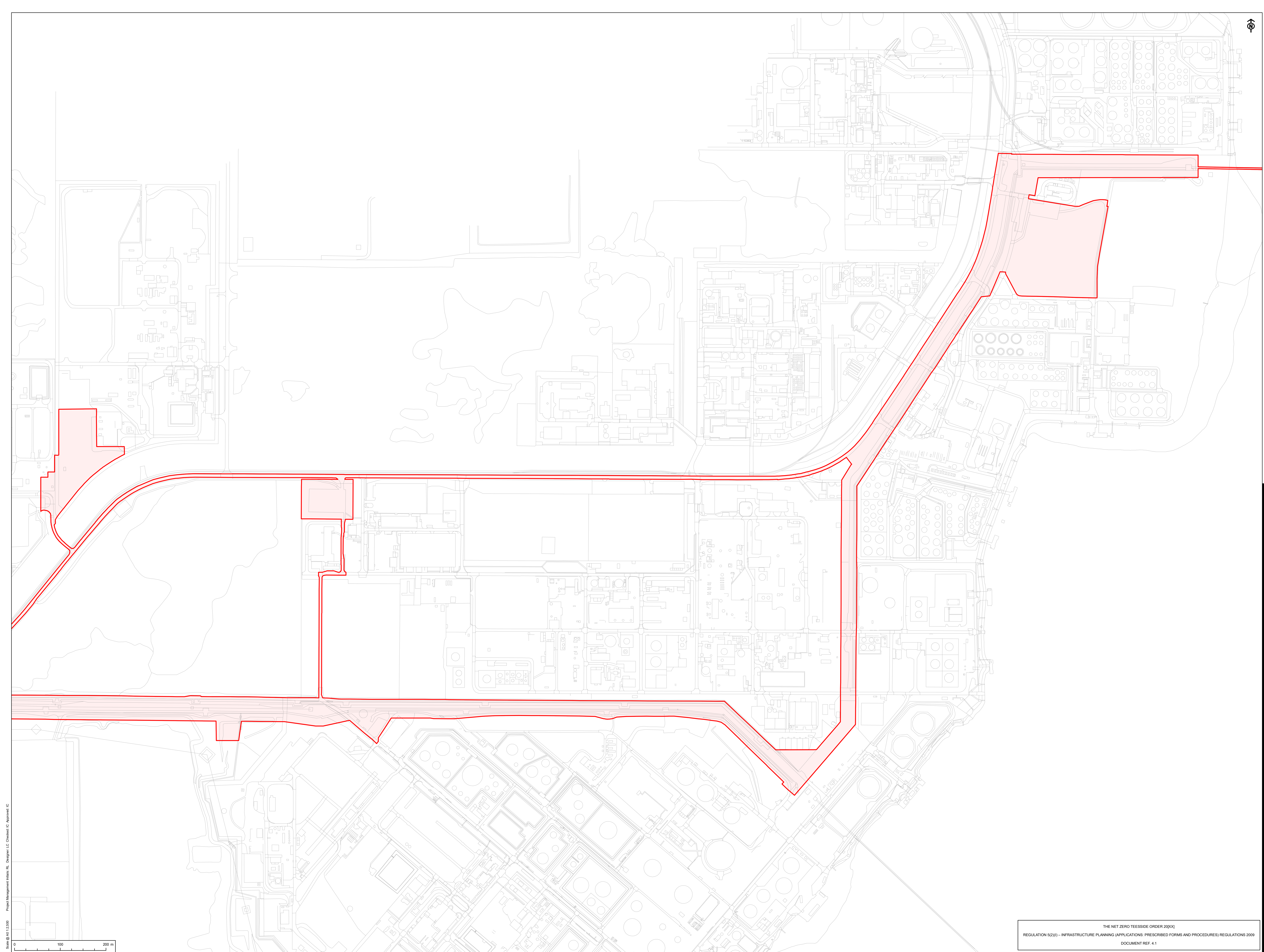
TITLE
SITE LOCATION PLAN
DOCUMENT REF. 4.1

REFERENCE
NZT_AUGUST22_DCO_4.1_v3

SHEET NUMBER
5 of 8

DATE
AUGUST 2022

Scale @ 1:2,200
0 100 200 m
Contains Ordnance Survey Data © Crown copyright and database rights 2022 Ordnance Survey 0100001673



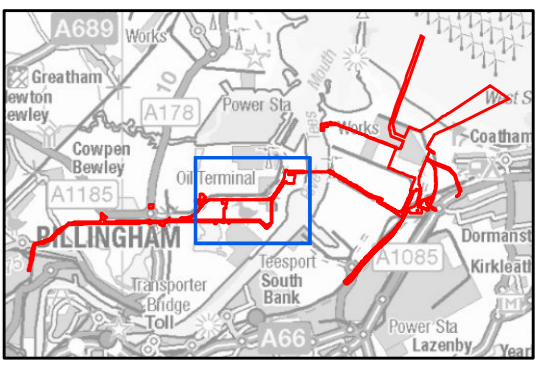
AECOM

PROJECT
NET ZERO TEESIDE PROJECT

Net Zero
Teesside

APPLICANTS
NZT POWER LTD. AND NZNS STORAGE LTD.

KEY
Order Limits (Site Boundary)



THE NET ZERO TEESIDE ORDER 20(XX)
REGULATION 52(1) – INFRASTRUCTURE PLANNING (APPLICATIONS: PRESCRIBED FORMS AND PROCEDURES) REGULATIONS 2009
DOCUMENT REF. 4.1

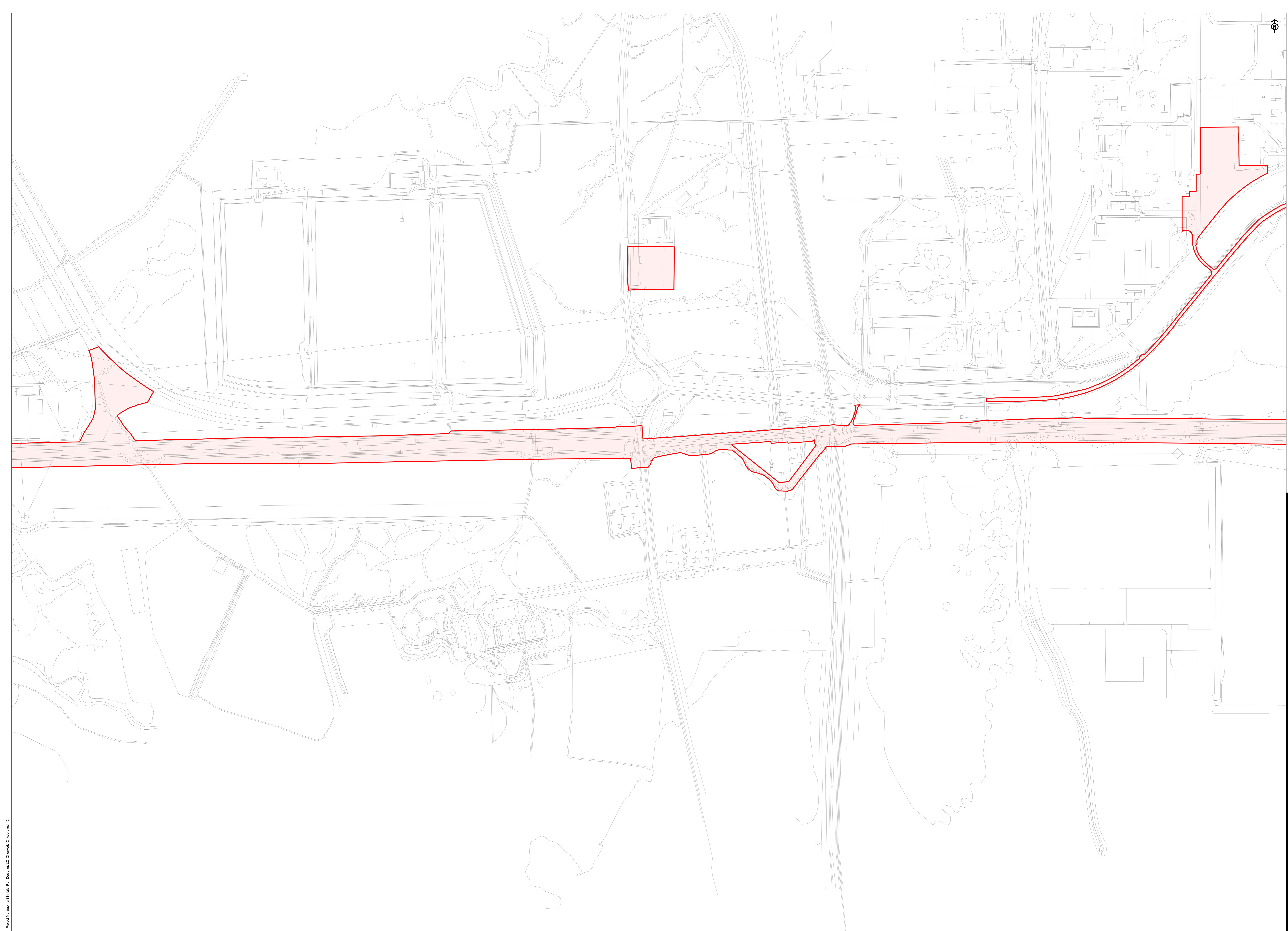
TITLE
SITE LOCATION PLAN
DOCUMENT REF. 4.1

REFERENCE
NZT_AUGUST22_DCO_4.1_v3

SHEET NUMBER
6 of 6

DATE
AUGUST 2022

Scale @ 1:1250
0 100 200 m
Contains Ordnance Survey Data © Crown copyright and database rights 2022 Ordnance Survey 0100001613.



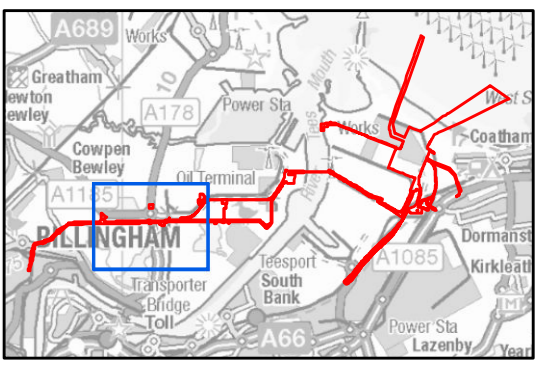
AECOM

PROJECT
NET ZERO TEESIDE PROJECT

Net Zero Teeside

APPLICANTS
NZT POWER LTD. AND NZNS STORAGE LTD.

KEY
Order Limits (Site Boundary)



THE NET ZERO TEESIDE ORDER 20(XX)
REGULATION 52(1) – INFRASTRUCTURE PLANNING (APPLICATIONS: PRESCRIBED FORMS AND PROCEDURES) REGULATIONS 2009
DOCUMENT REF. 4.1

TITLE
SITE LOCATION PLAN
DOCUMENT REF. 4.1

REFERENCE
NZT_AUGUST22_DCO_4.1_v3

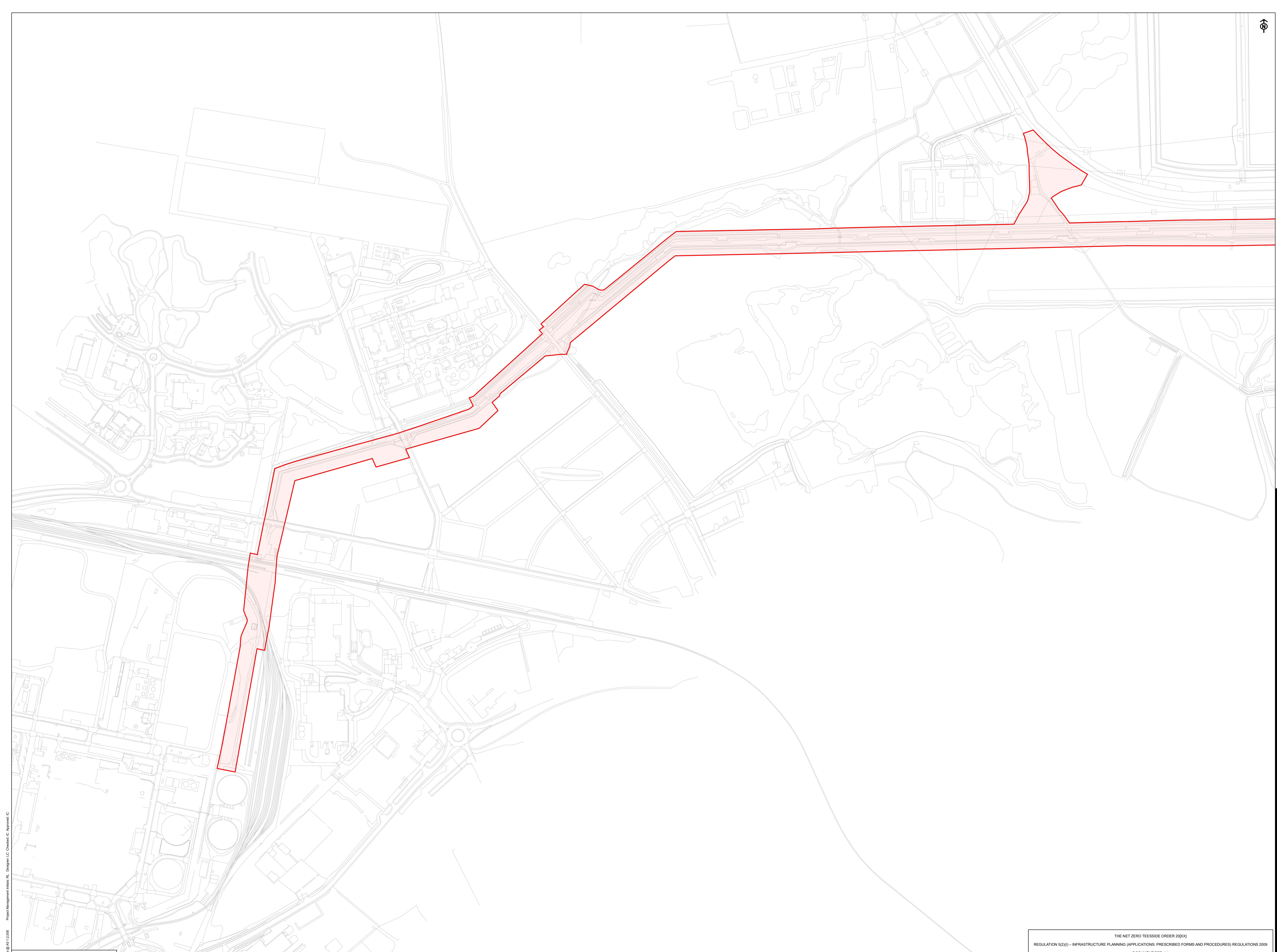
SHEET NUMBER
7 of 8

DATE
AUGUST 2022

Project Management: Ian Hill, RL, Designer: LC Chevalier, LC Approved: LC


Scale @ 1:1250
0 100 200 m

Contains Ordnance Survey Data © Crown copyright and database rights 2022 Ordnance Survey 0100031613.




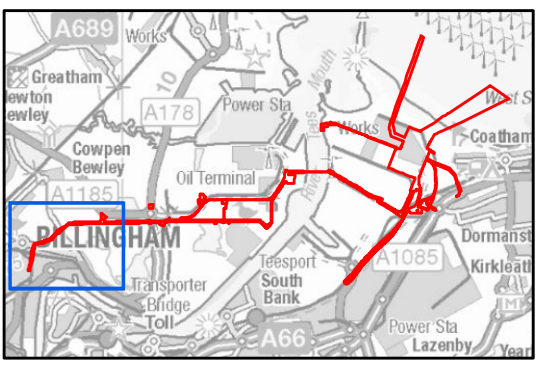
AECOM

PROJECT
NET ZERO TEESIDE PROJECT

 Net Zero Teesside

APPLICANTS
NZT POWER LTD. AND NZNS STORAGE LTD.

KEY
 Order Limits (Site Boundary)



TITLE
SITE LOCATION PLAN
DOCUMENT REF. 4.1

REGULATION 52(1) – INFRASTRUCTURE PLANNING (APPLICATIONS: PRESCRIBED FORMS AND PROCEDURES) REGULATIONS 2009
DOCUMENT REF. 4.1

REFERENCE
NZT_AUGUST22_DCO_4.1_v3

SHEET NUMBER
6 of 6

DATE
AUGUST 2022

Scale @ 1:12,500
Project Management: Ian Hill, RL, Douglas, CC, Cheal & C. Approved: CC
Contains Ordnance Survey Data © Crown copyright and database rights 2022. Ordnance Survey 0100031613.